







Term 5 Week 1 – River Deep, Mountain High

Choose 1 challenge to research each day to build a case study about rivers.

<p style="text-align: center;"><b>Challenge 1</b></p> <p>Research key facts about the Amazon River</p>  <p style="text-align: center;">Complete worksheet 1 below</p>	<p style="text-align: center;"><b>Challenge 2</b></p> <p>Research key facts about the Mississippi River</p>  <p style="text-align: center;">Complete worksheet 2 below</p>	<p style="text-align: center;"><b>Challenge 3</b></p> <p style="text-align: center;"><a href="https://sciencestruck.com/how-are-rivers-formed">https://sciencestruck.com/how-are-rivers-formed</a></p> <p>Make some key points about river formation.</p>  <p style="text-align: center;">Then complete worksheet 3</p>
<p style="text-align: center;"><b>Challenge 4:</b></p> <p>Locate 10 rivers on a world map</p>  <p style="text-align: center;">Worksheet 4</p>	<p style="text-align: center;"><b>Challenge 5</b></p> <p>Create a leaflet about a river of your choice It can include:</p> <ul style="list-style-type: none"> <li>Where the source and mouth are</li> <li>How long it is</li> <li>Countries it flows through</li> <li>What people use the river for</li> <li>Are there any negative impacts on your river?</li> </ul> <div style="display: flex; justify-content: space-between;"> <div data-bbox="981 1107 1265 1197" style="width: 45%;"> <p><b>Rivers</b></p> <p>The Nile is the longest river in the world, measuring 4,135 miles (6,650 kilometres) and running through ten African countries.</p> </div> <div data-bbox="1279 1107 1370 1214" style="width: 45%;">  </div> </div> <div style="display: flex; justify-content: space-between;"> <div data-bbox="981 1225 1211 1326" style="width: 45%;"> <p><b>Rivers</b></p> <p>The Amazon is the largest river in the world by volume of water, and is believed to contain about 20% of all the Earth's fresh water.</p> </div> <div data-bbox="1218 1225 1370 1334" style="width: 45%;">  </div> </div>	<p style="text-align: center;">Resources to help you Oddizzi.com</p> <p style="text-align: center;"><a href="https://www.oddizzi.com/teachers/quiz/">https://www.oddizzi.com/teachers/quiz/</a></p> <p>Log on details are: Oak WB Maple WB</p> <p>Password: MapleWB OakWBI</p> <p>Bbc bitesize</p> <p>Google Earth</p>

## Worksheet 1

Countries this river flows through:

Name:

Length:

Source:

Mouth:

How people use this river:

Now I know that...

Locate it:



Fun fact:

## Worksheet 2

Countries this river flows through:

Name:

Length:

Source:

Mouth:

How people use this river:

Now I know that...

Locate it:



Fun fact:

## Worksheet 3

1) How are rivers used for...?

**Survival:**



**Food:**



**Energy:**



**Transport:**



2) Why is it important to protect our rivers?

---

---

## Worksheet 4

### Rivers

1. Amazon
2. Amur
3. Congo
4. Lena

5. Mississippi
6. Nile
7. Ob-Irtysh
8. Yangtze

9. Yellow
10. Yenisei

Colour code them in different colours so they are clear to see

